









Wildwood Canyon Trails

Legend

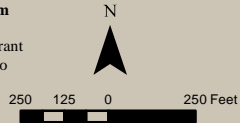
- | | | | |
|--|---------------|---|----------|
|  | Trail Head |  | Gentle |
|  | Parking |  | Moderate |
|  | Lookout Point |  | Steep |
|  | Bridges | | |
|  | Stream | | |
- Wildwood Loop = 1.80 total miles
Highland Loop = 1.30 total miles

Trail Etiquette

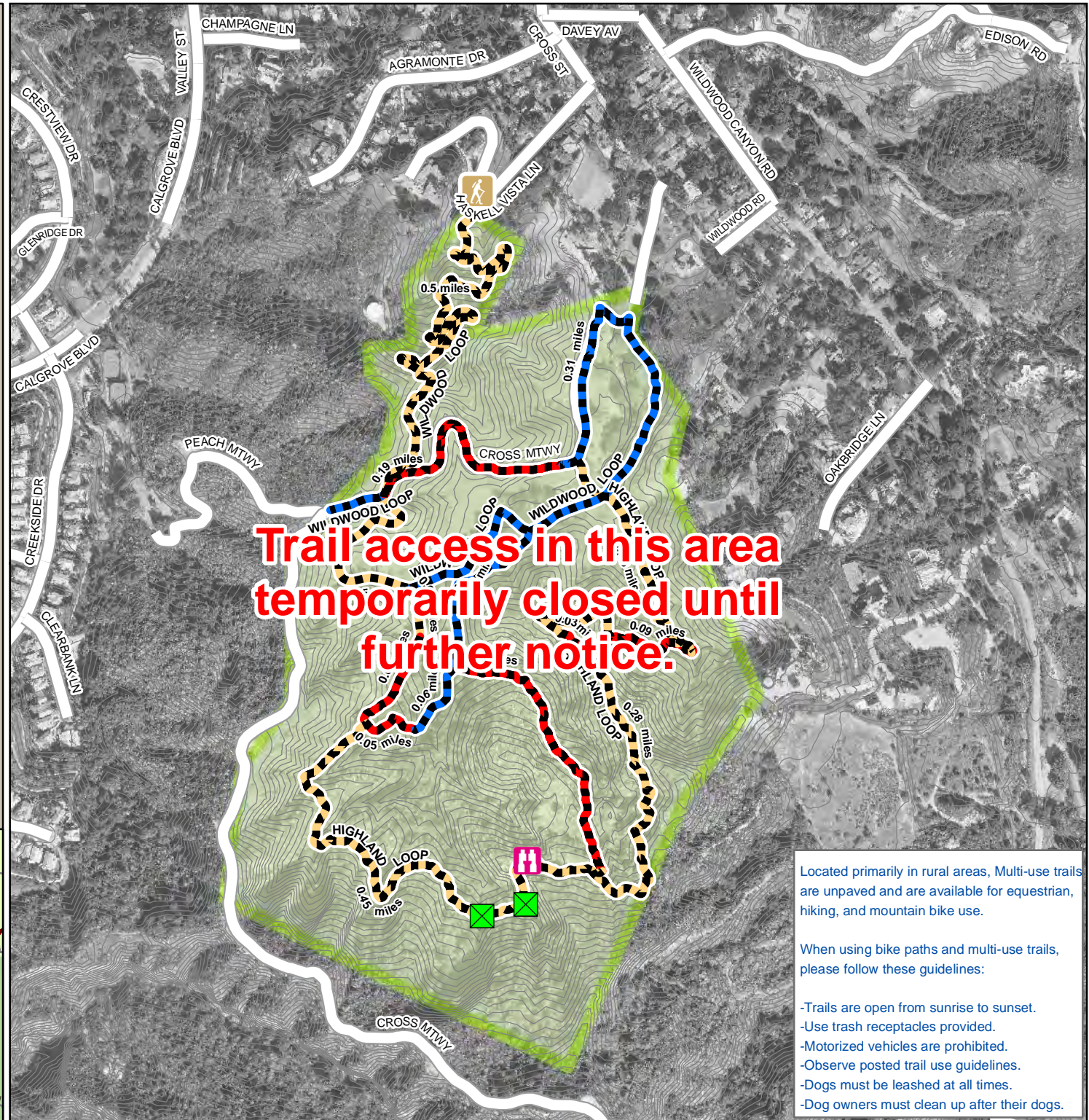


For more information, please visit our website at <http://hikesantaclarita.com>

The City of Santa Clarita does not warrant the accuracy of the data and assumes no liability for any errors or omissions.



Map Locator



Located primarily in rural areas, Multi-use trails are unpaved and are available for equestrian, hiking, and mountain bike use.

When using bike paths and multi-use trails, please follow these guidelines:

- Trails are open from sunrise to sunset.
- Use trash receptacles provided.
- Motorized vehicles are prohibited.
- Observe posted trail use guidelines.
- Dogs must be leashed at all times.
- Dog owners must clean up after their dogs.